

2021/22

THE OFFICIAL SIGHTSEEING GUIDE TO HOBART

**RED DECKER
REWARDS!**

**SHOW YOUR
TICKET & SAVE**

**MAPS &
TIMETABLES
INSIDE**

**HOBART'S BEST
ATTRACTIONS,
SHOPPING
AND DINING**



www.reddecker.com.au

• DADI & DADI BAKERS •

Fabrication Authentique



**ALWAYS A DELICIOUSLY
MEMORABLE EXPERIENCE**



WATERFRONT

(OPPOSITE PARLIAMENT HOUSE)

9-11 Murray St - 7am to 5pm Monday to Saturday

NEW TOWN

31-33 Newtown Rd - 8am to 4pm 7 days

SANDY BAY

Cnr King St & Sandy Bay Rd - 8am to 5pm 7 days

CONTENTS



**THE OFFICIAL
SIGHTSEEING
GUIDE
TO HOBART**

- 4 WELCOME TO HOBART
- 5 GETTING YOUR BEARINGS
- 7 RED DECKER REWARDS
- 8 BUS TIMETABLES
- 10 **A** TRAVEL CENTRE
- 14 **B** BROOKE STREET PIER
- 18 **C** SALAMANCA PLACE
- 21 **D** PRINCES PARK
- 22 **E** BATTERY POINT
- 24 **F** ST GEORGES CHURCH
- 25 **G** ST GEORGES TERRACE
- 26 **H** WREST POINT
- 28 HELPFUL INFORMATION & CITY MAP
- 30 **I** SANDY BAY VILLAGE
- 32 **J** CASCADE BREWERY
- 34 **K** FEMALE FACTORY
- 36 **L** SOUTH HOBART VILLAGE
- 38 **M** VILLAGE CINEMA
- 40 **N** HOBART CBD
- 42 **O** TASMANIAN MUSEUM AND ART GALLERY
- 42 **P** MARITIME MUSEUM
- 45 **Q** HOBART CONVICT PENITENTIARY
- 46 **R** AQUATIC CENTRE
- 48 **S** BOTANICAL GARDENS
- 50 **T** VICTORIA DOCK
- 52 ACTIVITY PAGE



Hobart in your language

English commentary is played through the main speakers. Ask your driver for a set of complimentary earphones to listen in French, German, Italian, Japanese, Korean, Mandarin or Spanish.



WELCOME TO HOBART



As Chief Executive of Destination Southern Tasmania, it gives me great pleasure to extend the warmest of welcomes to you from all of our members in Hobart and southern Tasmania.

Hobart is one of the most beautiful cities in the world. Nestled between kunanyi/Mount Wellington and the cool waters of the River Derwent you will find many of the unique and

diverse tourist attractions and experiences that Tasmania is famous for.

Discover everything from the convict history of the UNESCO Cascades Female Factory and Hobart Convict Penitentiary to the eclectic art collection at MONA.

The iconic waterfront area of Salamanca hosts the famous market each Saturday that bears its name, as well as some of the best food and drink experiences anywhere in the southern hemisphere.

Once you have discovered the delights of Hobart we would encourage you to explore more of southern Tasmania from the Coal River Valley wine region to the food bowl of the Huon Valley and D'Entrecasteaux Channel. There are national parks and waterfalls galore throughout the Derwent Valley and rare and spectacular UNESCO world heritage attractions in Port Arthur.

We welcome you to Hobart and southern Tasmania and have no doubt that your stay will be a memorable one.

Alex Heroys
Chief Executive Officer
Destination Southern Tasmania

Take note of these icons at each bus stop:

- | | |
|-----------------------|-------------------|
| Wheelchair Accessible | Art Gallery |
| Public Toilets | Gardens |
| Parking | Historic Building |
| Free Wi-Fi Internet | Supermarket |
| Café / Restaurant | Bank / ATM |
| Shopping | Taxi Rank |
| Walking Tracks | Playground |
| Photo Opportunities | |

GETTING YOUR BEARINGS



SULLIVANS COVE

Located on the River Derwent and founded by Lieutenant Governor David Collins in 1804, Sullivans Cove was the birthplace of Hobart. Up until the late 1960s, it was a major freight port for Tasmania. Stretching from Hunter Street to Salamanca Place, this area has retained its historical value. Today, the area is a key location for some of Hobart's major festivities.

BATTERY POINT

Hobart's oldest and most historic suburb, named after the battery of guns established on the point in 1818 as part of Hobart's coastal defences. Houses in Battery Point were built in the 1830s - 40s to accommodate the growing settlement, ranging from small fisherman's cottages to mansions of merchants and master mariners. Today, Battery Point is one of the city's most prestigious suburbs.

SANDY BAY

Located south of Hobart, stretching between Mt Nelson and the beaches along the River Derwent. Sandy Bay is a popular and diverse suburb with colonial sandstone buildings, large modern homes and student accommodation surrounding the University of Tasmania.

SOUTH HOBART

Nestled in the foothills of kunanyi/Mt Wellington with views over the city, South Hobart was settled in the 1830s and was home to wealthy lawyers, doctors and magistrates who built large, gracious homes. Today, South Hobart is enjoyed for its coffee shops, gift stores and access to Wellington Park tracks.

HOBART CITY CENTRE

Hobart is Australia's second oldest capital city after Sydney in New South Wales. It is a small city with low-rise buildings connected by one-way streets and surrounded by plenty of green space. Hobart lies on the edge of the River Derwent with an ever changing backdrop of kunanyi/Mt Wellington. Over 200,000 people live in the Greater Hobart area and over 500,000 in Tasmania.

QUEENS DOMAIN

An area of 200 hectares of public recreational land, north of the CBD. The site was originally used for military and defence purposes. In the 1850s it was gazetted as a public reserve and given to the people of Tasmania by Queen Victoria. Today it features historical, cultural and natural attractions, sporting fields, walking tracks and picnic areas.

FOOD | WINE | COCKTAILS



THE LOUNGE
BY FROGMORE CREEK

THE BEST OF TASSIE ON THE HOBART WATERFRONT

18 hunter street hobart 7000

RED DECKER REWARDS

Make the most of your trip with these exclusive discounts. Simply show your Red Decker ticket when booking or prior to paying to receive each offer.*



SHOW YOUR RED
DECKER TICKET
FOR **10% OFF** ANY
PURCHASE.

PAGE 12 **A**

HOBART
Historic
CRUISES

**\$8 OFF PER
TICKET ON ONE
HOUR CRUISE.**
11AM OR 1.45PM
OR 2.45PM

PAGE 12 **A**



ADMISSION FOR 2 ADULTS
\$20 AFTER 2PM

PAGE 12 **B**

**BILLY'S
BURGERS**
and bar

\$5 HOUSE DRINKS 4 - 6PM

PAGE 16 **B**

SkyBus

The easy way

ENJOY **5% OFF** ON ONLINE
BOOKINGS FOR HOBART CITY
EXPRESS WITH CODE: RED5

PAGE 16 **B**

**kunanyi
MT WELLINGTON
EXPLORER BUS**

**\$5 OFF YOUR
EXPLORER PASS**

PAGE 17 **B**

H O B A R T
HOUSE MUSEUMS

**SAVE \$4 WHEN YOU
PURCHASE AN ADULT JOINT
TICKET FOR BOTH MUSEUMS.**

PAGE 23 **E**



**DOCTOR
SYNTAX
HOTEL**

2 FOR 1 DRINK

HOUSE BEER, WINE, SOFT DRINK, BASIC
SPIRITS, OR COFFEE. 1 PER CUSTOMER.

PAGE 31 **I**



Royal
Tasmanian
Botanical
Gardens

ENJOY **10% OFF**
ALL ITEMS AT THE
BOTANICAL SHOP
AND RECEIVE A
FREE 4-PACK OF
POSTCARDS

PAGE 49 **S**



**TAHUNE
ADVENTURES**
—TASMANIA—

**10% OFF EAGLE
HANG GLIDER
FLIGHT AT TAHUNE
ADVENTURES**

PAGE 55

*All offers are subject to the individual advertisers conditions and availability. Not to be used in conjunction with any other offer.

BUS TIMETABLES

CITY LOOP / HOBART STOPS



SUMMER
OCTOBER - APRIL



WINTER
MAY - SEPTEMBER

A	Travel Centre Corner of Davey & Elizabeth St. (Loop Start)	9:00 am*	10:00 am	11:00 am	12:00 pm	1:00 pm	2:00 pm	3:00 pm	10:00 am	11:30 am	1:30 pm	3:00 pm
B	Brooke Street Pier Franklin Wharf (Near Brooke St. Intersection)	9:10 am*	10:10 am	11:10 am	12:10 pm	1:10 pm	2:10 pm	3:10 pm	10:10 am	11:40 am	1:40 pm	3:10 pm
C	Salamanca Place Princes Wharf No. 1 (Outside Main Entrance)	9:12 am*	10:12 am	11:12 am	12:12 pm	1:12 pm	2:12 pm	3:12 pm	10:12 am	11:42 am	1:42 pm	3:12 pm
D	Princes Park Castray Esplanade (Outside CSIRO)	9:15 am*	10:15 am	11:15 am	12:15 pm	1:15 pm	2:15 pm	3:15 pm	10:15 am	11:45 am	1:45 pm	3:15 pm
E	Battery Point Corner of Hampden Rd. & Colville St.	9:17 am*	10:17 am	11:17 am	12:17 pm	1:17 pm	2:17 pm	3:17 pm	10:17 am	11:47 am	1:47 pm	3:17 pm
F	St Georges Church De Witt St. (Near Cromwell St. Intersection)	9:20 am*	10:20 am	11:20 am	12:20 pm	1:20 pm	2:20 pm	3:20 pm	10:20 am	11:50 am	1:50 pm	3:20 pm
G	St Georges Terrace St Georges Terrace (Near Sandy Bay Rd.)	9:22 am*	10:22 am	11:22 am	12:22 pm	1:22 pm	2:22 pm	3:22 pm	10:22 am	11:52 am	1:52 pm	3:22 pm
H	Wrest Point Casino Drysdale Place (Outside Main Entrance)	9:25 am*	10:25 am	11:25 am	12:25 pm	1:25 pm	2:25 pm	3:25 pm	10:25 am	11:55 am	1:55 pm	3:25 pm
I	Sandy Bay Village Corner of Sandy Bay Rd. & Queen St.	9:30 am*	10:30 am	11:30 am	12:30 pm	1:30 pm	2:30 pm	3:30 pm	10:30 am	12:00 pm	2:00 pm	3:30 pm
J	Cascade Brewery (Outside Cascade Brewhouse)	9:40 am*	10:40 am	11:40 am	12:40 pm	1:40 pm	2:40 pm	3:40 pm	10:40 am	12:10 pm	2:10 pm	3:40 pm
K	Female Factory Corner of Cascade Rd. & McRobies Rd.	9:42 am*	10:42 am	11:42 am	12:42 pm	1:42 pm	2:42 pm	3:42 pm	10:42 am	12:12 pm	2:12 pm	3:42 pm
L	South Hobart Village Corner of Macquarie St. & Weld St.	9:45 am*	10:45 am	11:45 am	12:45 pm	1:45 pm	2:45 pm	3:45 pm	10:45 am	12:15 pm	2:15 pm	3:45 pm
M	Village Cinema Collins St. (Near Barrack St. Intersection)	9:50 am*	10:50 am	11:50 am	12:50 pm	1:50 pm	2:50 pm	3:50 pm	10:50 am	12:20 pm	2:20 pm	3:50 pm
N	Hobart CBD Collins St. (Near Murray St. Intersection)	9:53 am*	10:53 am	11:53 am	12:53 pm	1:53 pm	2:53 pm	3:53 pm	10:53 am	12:23 pm	2:23 pm	3:53 pm
A	Travel Centre** Corner of Davey & Elizabeth St.	10:00 am*	11:00 am	12:00 pm	1:00 pm	2:00 pm	3:00 pm	4:00 pm	11:00 am	12:30 pm	2:30 pm	4:00 pm
O	Tasmanian Museum and Art Gallery 🚶 Argyle St. (Near Davey St. Intersection)	10:02 am*	11:02 am	12:02 pm	1:02 pm	2:02 pm	3:02 pm	4:02 pm	11:02 am	12:32 pm	2:32 pm	4:02 pm
P	Maritime Museum 🚶 Argyle St. (Near Davey St. Intersection)	10:02 am*	11:02 am	12:02 pm	1:02 pm	2:02 pm	3:02 pm	4:02 pm	11:02 am	12:32 pm	2:32 pm	4:02 pm
Q	Hobart Convict Penitentiary Corner of Brisbane St. & Campbell St.	10:05 am*	11:05 am	12:05 pm	1:05 pm	2:05 pm	3:05 pm	4:05 pm	11:05 am	12:35 pm	2:35 pm	4:05 pm
R	Aquatic Centre Liverpool St. (Opposite ABC Building)	10:10 am*	11:10 am	12:10 pm	1:10 pm	2:10 pm	3:10 pm	4:10 pm	11:10 am	12:40 pm	2:40 pm	4:10 pm
S	Botanical Gardens Lower Domain Rd. (Outside Main Entrance)	10:15 am*	11:15 am	12:15 pm	1:15 pm	2:15 pm	3:15 pm	4:15 pm	11:15 am	12:45 pm	2:45 pm	4:15 pm
T	Victoria Dock 🚶 Davey St. (Outside Zero Davey)	10:20 am*	11:20 am	12:20 pm	1:20 pm	2:20 pm	3:20 pm	4:20 pm	11:20 am	12:50 pm	2:50 pm	4:20 pm
A	Travel Centre Corner of Davey & Elizabeth St. (Loop Finish)	10:30 am*	11:30 am	12:30 pm	1:30 pm	2:30 pm	3:30 pm	4:30 pm	11:30 am	1:00 pm	3:00 pm	4:30 pm



TRAVEL CENTRE

Corner of Davey & Elizabeth Street, HOBART



- Close to Hobart's bustling waterfront precinct, this is the start and finish of our City Loop Tour.
- Departure point for our kunanyi/Mt Wellington Tour.
- Extensive visitor information for Hobart and Tasmania.
- Easy walking distance to souvenir shops.
- Walk along the waterfront for a large variety of cafés, restaurants and bars.
- Explore the life of Antarctic expeditioners at Mawson's Huts Replica Museum.



1

NOBODY KNOWS TASMANIA LIKE WE DO.

Roaring Beach, Tasman Peninsula, Tasmania



Visit us for insider knowledge of Tasmania's must see experiences, accommodation and tours.

Find us on the corner of
Davey and Elizabeth streets, Hobart.
6238 4222
bookings@hobarttravelcentre.com.au
hobarttravelcentre.com.au



TASMANIAN
TRAVEL AND
INFORMATION
CENTRE

PROUDLY OWNED AND
OPERATED BY



City of HOBART

2



3

Explore Australia's Antarctic history
Chat with one of our Antarctic experts
A hands-on experience for kids

EXPLORE OUR MUSEUM



5A MORRISON ST, HOBART
OPEN EVERYDAY 10AM-3PM
03 6231 1518



SCAN ME

4

**\$8 OFF* PER TICKET ON
ONE HOUR CRUISE**
@11AM/ 1:45PM/ 2:45PM

Ring us to book now!

HOBART
Historic
CRUISES



• Murray Street Pier, Hobart • T: 03 6230 7074 • www.hobarthistoriccruises.com.au

BRUNY ISLAND SAFARIS

DAY TOUR
Includes
Lunch & Lighthouse



Bruny Island

Food, Sightseeing and Lighthouse Tour



Lighthouse Tours

One of Bruny Islands must see attractions

EXPLORE BRUNY ISLAND WITH US!

For all bookings go to:

www.brunyislandsafaris.com

www.capebrunylighthouse.com



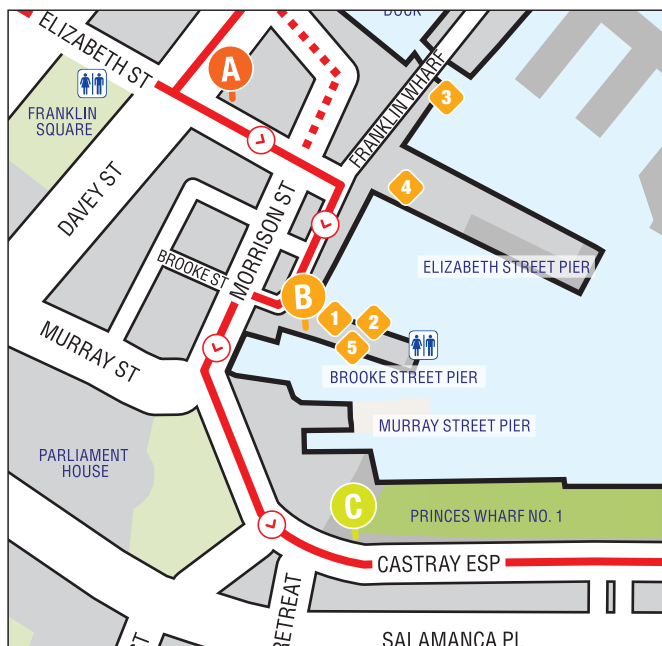


BROOKE STREET PIER

Franklin Wharf (Near Brooke Street Intersection), HOBART



- Visit our friendly staff at the **Red Decker Shop** to book your kunanyi/Mt Wellington or purchase some Red Decker souvenirs.
- **Brooke Street Pier** is a floating structure, both a building and a boat, which rises and falls with the tide. It's the departure point for the **MONA ferry** and **Peppermint Bay Cruises**.
- Meet the makers of unique Tasmanian wares, plus cafés and restaurants with magnificent waterside views.



1



2



3



FOLLOW THE YELLOW BOAT ROAD

**PENNICOTT
WILDERNESS
JOURNEYS**

**WINNER
12
AUSTRALIAN
TOURISM
AWARDS**


Explore the edge of Tasmania.

Get up close and personal to southern Tasmania's coastal wilderness and wildlife with journeys from Hobart, Port Arthur, Coles Bay and Bruny Island. It's Tasmania like you've never experienced it before.

BOOKINGS & INFO:

☎ (03) 6234 4270

pennicottjourneys.com.au
#pennicottjourneys




4

BILLY'S BURGERS

and bar

ELIZABETH STREET PIER

www.billysburgers.com.au



SkyBus

The easy way

**\$19.50 one way to the
Airport from Hobart city.**

Enjoy **5% off** Hobart City Express
tickets online with code **RED5**.

5

kunanyi MT WELLINGTON EXPLORER BUS



**CITY TO
SUMMIT
SHUTTLE**

**2 HR
LOOP**

**HOP-ON
HOP-OFF**

\$35

DEPARTS DAILY FROM HOBART CITY

**SAVE
\$5***

Show your Red Decker 24hr ticket
and save \$5 when you book your
kunanyi/Mt Wellington Explorer Pass.

*Conditions apply. Show your Red Decker 48hr ticket
and save \$15. Not valid with a One-Way Pass.



BYO mountain bike. Must pre-book, \$10 freight per bike.



Professional commentary.



Wheelchair accessible.

BOOKINGS ESSENTIAL

VISIT US: BROOKE STREET PIER

PHONE: 03 6236 9116

BOOKINGS@MTWELLINGTONEXPLORER.COM.AU

MTWELLINGTONEXPLORER.COM.AU





SALAMANCA PLACE

Princes Wharf No. 1 (Main Entrance), Castray Esplanade, HOBART



- Salamanca Place is where you'll find **Salamanca Market** – Australia's largest outdoor market. Held every Saturday, rain, hail or shine.
- The row of 1840s Georgian sandstone warehouses have been converted into cafés, restaurants, bars, galleries and boutique retail stores.
- The perfect place to find a special hand-crafted gift or memento of your holiday.
- A short walk up the historic **Kelly's Steps** takes you into Battery Point.



1

ESSEY'S OPALS

SATURDAYS - 8:30 - 3 PM - SALAMANCA MARKETS
HOBART, TASMANIA, AUSTRALIA



Authentic Australian Opal Jewellery



JOIN ESSEY'S OPALS ON SOCIAL MEDIA:

2

BALL & CHAIN GRILL



Enjoy quality grass-fed beef, free range poultry and fresh Tasmanian seafood cooked to your liking on our authentic charcoal grill. Match with wine from one of Tasmania's best wine lists featuring an extensive selection of Tasmanian and Australian wines.

Open for dinner every day from 5pm, and lunch Wednesday to Sunday from 12pm except public holidays.

www.ballandchain.com.au
87 Salamanca Place Hobart Tasmania (03) 6223 2655



3

SALAMANCA WOOL SHOP



For all things wool. Woollen garments and accessories by local artisans, Tasmanian and Australian brands, New Zealand possum and merino garments. We also stock a wonderful range of knitting yarns, patterns, felting supplies, buttons, knit and crochet needles.

Mon-Fri 9.30am-5pm | Sat 9.30am-3pm | Sun Closed

T 03 6234 1711 | salamancawoolshop.com

69 Salamanca Pl, Battery Point



WELCOME TO BATTERY POINT



Battery point is a charming, historic village to discover on foot. Window shopping can be a delightful way to pass the day, with plenty of antique shops, boutiques and bookstores to explore.

On or near Hampden Road, a handful of restaurants, cafes, and bakeries, offer coffee, tea and fresh, tasmanian food to enjoy. There are treats here for every craving. Grab a tasty snack and have a look around.

St. George's Anglican Church appeals to those intrigued by dramatic architecture. The church was designed by John Lee Archer in 1838. It sits upon Battery Point's highest spot, making it visible from the Derwent River, where colonial sailors could see the bright, whale oil lamp, burning in the tower and would use it to guide them home.

In the centre village green, 'Arthur Circus' awaits you. Original cottages wrap around a quaint, circular park, for a step back in time. Mostly built in the 1840s/ 50s, in the early days of

old Hobart Town, these quirky little cottages have since been restored and are now highly prized residences.

If the walls could only talk... consider a self-guided, historic walking tour to learn the stories that once filled this otherworldly town. Look up: batterypointwalk.com.au for more info.

CSIRO in Battery Point

CSIRO's marine and environmental scientists conduct research at this site in front of Princes Park, Battery Point, which features a deep-water port for access to the Southern Ocean. Their Tasmanian education staff are also based in Hobart.

The CSIRO's research in aquaculture aims to boost the value, competitiveness and sustainability of Australia's aquaculture industry. Focused on farmed finfish, crustaceans and molluscs, their work improves aquaculture production through integrated studies of genetics, physiology, health, aquafeeds, environments and food science.



PRINCES PARK

Castray Esplanade (Outside CSIRO), BATTERY POINT



- Located at Princes Park, Hobart **Signal Station** is the oldest building in Battery Point. Built in 1818 as part of a series of semaphore stations that sent and received messages. It is also the site of the Mulgrave, Prince of Wales and Albert

Batteries, condemned in 1878.

- Stroll through the heritage gardens or have a play at the **pirate ship playground**.
- The **Battery Point Sculpture Trail** winds its way along the waterfront revealing more of Battery Point's history.





BATTERY POINT

Corner of Hampden Road & Colville Street, BATTERY POINT



- Visit Narryna Heritage Museum for an early colonial life experience.
- Take a walk down Hampden Road and see the historic Georgian cottages that have been converted into cafés, restaurants and boutiques.
- Follow In Bobby's Footsteps, a self-guided Battery Point history walk. (Info online).
- Visit the iconic Arthur Circus, a quaint street with a ring of old cottages and a village green.
- Walk down the historic Kelly's Steps into Salamanca.



1

H O B A R T HOUSE MUSEUMS



NARRYNA, 1840, is a merchant's town house reflecting the trade and maritime histories of Salamanca Place and Battery Point. This architectural gem presents a rich picture of Tasmanian colonial life.

Open: Tues – Sat 10am – 4pm
103 Hampden Road, Battery Point
(03) 6234 2791 www.narryna.com.au

MARKREE is one of Hobart's hidden treasures. The 1926 house, garden and collection are a perfect expression of the Arts & Crafts Movement.

Open: Oct – April Saturdays 10am – 4.30pm.
Also open Tues – Fri for tours at 3pm (bookings essential) 145 Hampden Road, Hobart
(03) 6234 2791 www.tmag.tas.gov.au/markree



Both houses closed: Tasmanian public holidays.

See their websites for further details.

Admission to each house: Adult: \$10, concession: \$8, child: \$5.

Narryna/Markree joint ticket: Adult: \$16, concession: \$14, child (up to 18 years old) \$8

2

EARTHFIRE
Fine Jewellery

58 Hampden Road, Battery Point TAS
Phone: 0455113747
luke@earthfire.com.au
www.earthfire.com.au

Rare Australian gems set in unique designs.
Created in-house by artist jeweller Luke Eliasz.


 @earthfire_australia





ST GEORGES CHURCH

De Witt Street (Cromwell Street Intersection), BATTERY POINT



- Admire the architectural, historical and spiritual significance of **St Georges Anglican Church**.
- Follow Cromwell Street down to the original site of the **Battery Point Shipyards** where river steamers, trading ketches and whaling ships were built from Tasmanian timbers, such as huon pine.
- Discover Hobart's historic network of laneways including **Nanny Goat Lane**, a Battery Point icon.



ST GEORGES TERRACE

St Georges Terrace (Near Sandy Bay Road), BATTERY POINT



- Visit the **Army Museum of Tasmania**, within **Anglesea Barracks**, which is one of Australia's most significant historical military precincts.
- Enjoy the fantastic panoramic views of the surrounding Sandy Bay, Dynnyrne and Lower Sandy Bay suburbs.
- A short walk from the outer reaches of Battery Point to the suburb of Sandy Bay.
- Discover Hobart's historic network of laneways including **Nanny Goat Lane**, a Battery Point icon.





WREST POINT

Outside Main Tower Entrance, Drysdale Place, SANDY BAY



- **Wrest Point** is the perfect waterfront destination for a variety of restaurants, bars, live music and vibrant casino entertainment.
- Admire the spectacular view overlooking the River Derwent
- Take a scenic walk following the harbours edge down south to Sandy Bay's popular **Long Beach** (approx. 30-minutes one-way).
- A gentle walk along **Sandy Bay's Waterfront** (page 31) to Sandy Bay Village.



DAY OUT BY BUS



Use Tassielink Transit's timetabled services to see some of Tasmania's wonderful sights and scenery.

From Hobart you can travel to:

- Historic Richmond
- The Huon Valley - Huonville, Cygnet
- Port Arthur and Tasman Peninsula
- East Coast - Swansea, Bicheno

Enquires 1300 300 520
www.tassielink.com.au

Tassielink
TRANSIT



Two double-deck trams at the Sandy Bay terminus in 1923.



Find us on Instagram

Follow us **@RedDeckerHobart**, tag us or use the hashtag **#reddeckerhobart** to share your Hobart holiday photos with us.

HELPFUL INFORMATION

HOP-ON HOP-OFF

The Red Decker City Loop Tour takes in Hobart's best sights and attractions along a 26 kilometre route. Stay onboard for the full 90-minute tour or hop-on and hop-off as many times as you like for the duration of your ticket... the choice is yours! It is recommended that you follow the stops in order as the bus only travels in one direction.

WEATHER

Don't forget your sunscreen, hat and sunglasses when the sun is shining and a warm jumper, scarf and beanie in cooler weather. Sunscreen and rain ponchos are available to purchase from your driver or at the Red Decker Shop located at Brooke Street Pier (Stop **B**).

PARKING

FREE parking is available at the Royal Tasmanian Botanical Gardens, as well as areas in both Sandy Bay and South Hobart. Parking stations are also located throughout the city, the closest is in Argyle Street (opposite the Royal Hobart Hospital). For more information on locations and fees visit www.hobartcity.com.au.

BUS STOPS

Ring the bell if you wish to hop-off the bus. If you want to hop-on, wave your brochure at the driver as the bus approaches.

FREE WI-FI POWERED BY OPTUS

For your convenience, FREE Wi-Fi is now available on our fleet of modern open-top and closed-top double-decker buses.

Simply use this book to signal the driver

— Bus Route ➡ Route Direction **P** Park and ride at these stops 🚶 Walk to Travel Centre





SANDY BAY VILLAGE


Corner of Sandy Bay Road & Queen Street, SANDY BAY



- A range of designer stores and independent clothing boutiques alongside lovely homewares shops selling a range of special gifts.
- The city's largest and diverse array of restaurants, serving a variety of cuisines.
- Trendy coffee shops and bars.
- Everyday conveniences such as supermarkets, banks, pharmacies, Asian grocer, post office and newsagent.
- A gentle walk along **Sandy Bay's Waterfront** (page 31) to Wrest Point Casino.



1



**DOCTOR
SYNTAX**
HOTEL

FAMILY FRIENDLY RESTAURANT & BEER GARDEN

WHEELCHAIR ACCESS

SPORTS BAR – TAB - KENO

LUNCH 12-2 MON-SUN | DINNER 5-8 MON-SAT

139 SANDY BAY ROAD, SANDY BAY
PH 03 62236258

SANDY BAY WATERFRONT WALK

After a spot of boutique shopping in Sandy Bay, grab a coffee and a snack for the road! Stroll past the cottage houses on King Street and follow Marieville Esplanade along the waterfront. Dip your toes in the cool water at Short Beach and continue your walk past the sailing boats in the bay and around to Wrest Point Casino.

Look out for the Errol Flynn Monument at the far end of Short Beach and the prized Sydney to Hobart Yacht Race Trophy at The Royal Yacht Club of Tasmania.

A gentle, easy walk, suitable for prams.



Start: Stop I – Sandy Bay Village

Finish: Stop H – Wrest Point

Distance: 2.2km

Time: 30-minutes one-way

Derwent
River



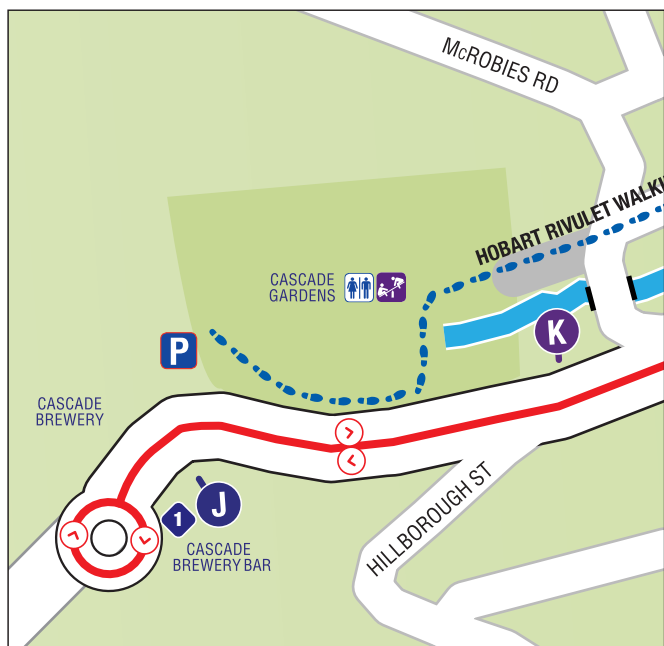


CASCADE BREWERY


Outside Cascade Brewery Bar, Cascade Rd, SOUTH HOBART



- Sample a range of Cascade beverages by the glass, as a tasting paddle or paired with lunch at **Cascade Brewery Bar**.
- Step inside Australia's oldest brewery on a guided tour.
- A gentle downhill walk along **Hobart Rivulet Walking Track** (page 37) into the city.
- Take a relaxing stroll through **Cascade Gardens** to **Cascades Female Factory**.
- Explore the walking tracks in **Wellington Park** starting at the **Cascade Walking Track**, behind the Cascade Brewery.



1



CASCADE
ESTD BREWERY BAR 1824

**CASCADE
BREWERY BAR**
BAR - GARDENS - TOURS

@CASCADEBREWERYCO
#CASCADEBREWERYCO
(03) 6212 7801
CASCADEBREWERYCO.COM.AU

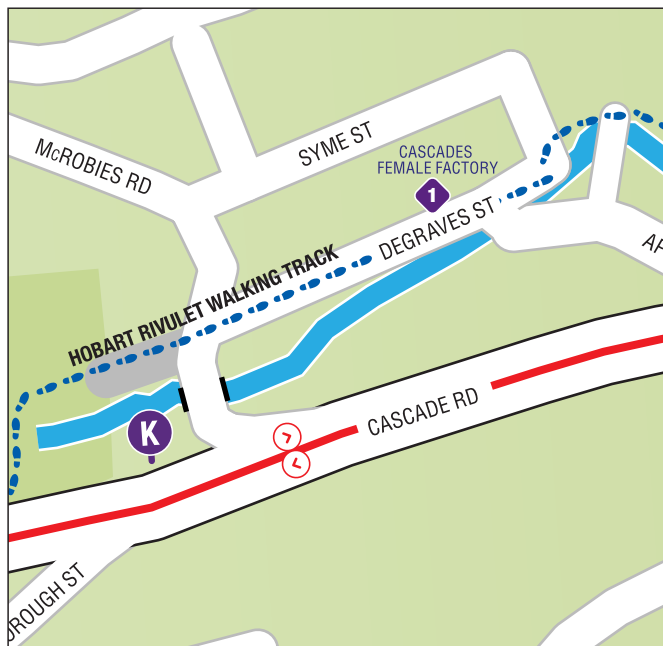


CASCADES FEMALE FACTORY

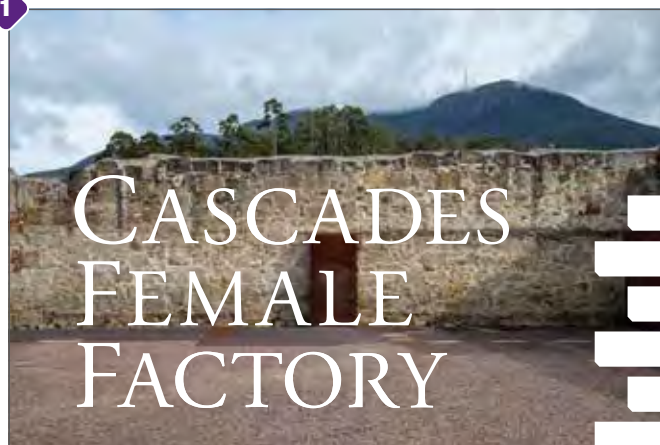
Corner of Cascade Road & McRobies Road, SOUTH HOBBART



- Discover the stories of Australia's convict women and their children at the **Cascades Female Factory**.
- View exhibitions in the new **History and Interpretation Centre**.
- Join a dramatised tour that brings the history of the Female Factory to life.
- Take a relaxing stroll through **Cascade Gardens to Cascade Brewery Bar**.
- Enjoy a gentle downhill walk along the **Hobart Rivulet Walking Track** (page 37) into the city.



1



Beneath the shadow of Mount Wellington, the UNESCO World Heritage-listed Cascades Female Factory is the best place to connect with the lesser known stories of Australia's female convicts.

From 1828–1853 thousands of women and children were imprisoned here; many never left.

Joining a guided tour brings the stories of this challenging but very special place to life. Tours reveal stories of the women and the punishment system to which they endured and railed against. Even more emotional is the performance *The Proud and The Punished*.

Ticket proceeds help to fund the ongoing conservation of the site.

NEW History and Interpretation Centre opening in 2022

Go to www.femalefactory.org.au for opening times, tours and prices



CASCADES FEMALE FACTORY HISTORIC SITE



United Nations Educational, Scientific and Cultural Organization



Australian Convict Sites
inscribed on the World Heritage List in 2010



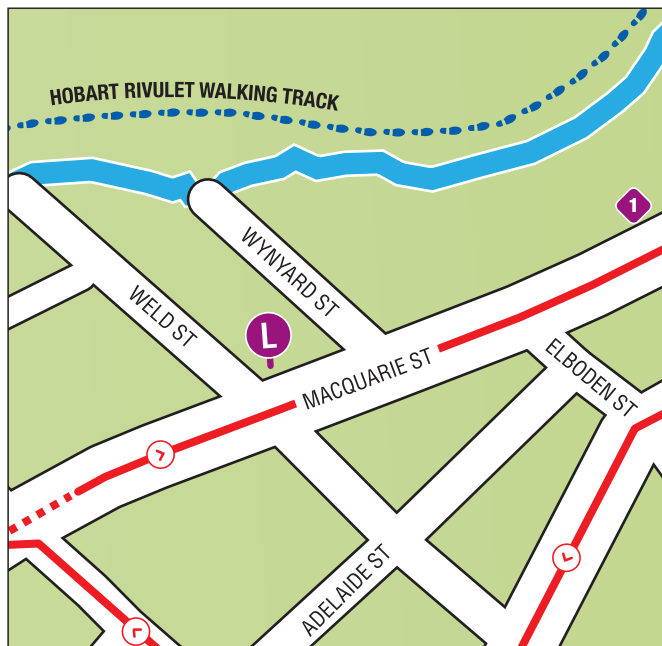


SOUTH HOBART VILLAGE

Corner of Macquarie Street & Weld Street, SOUTH HOBART



- Stop and recharge at one of the local coffee shops.
- An eclectic strip of shops offering a variety of antiques and second-hand goods.
- Walk the streets and explore the grand old homes.
- Sit, pray, meditate or admire the gothic architecture and stained glass windows of **All Saints Anglican Church**.
- A gentle walk along **Hobart Rivulet Walking Track** (page 37) to **Cascades Female Factory** and **Cascade Brewery Bar** or back into the city.



1

Vanidol's South

★★★★★



Lunch 11am-2pm

& Dinner 5pm til late

Open Tuesday – Saturday



Asian cuisine 03 6224 5986

361a Macquarie street South Hobart www.vanidolsouth.com



Like us on Facebook

Like **Red Decker Hobart** on Facebook or tag your holiday posts with **@RedDeckerHobart**.



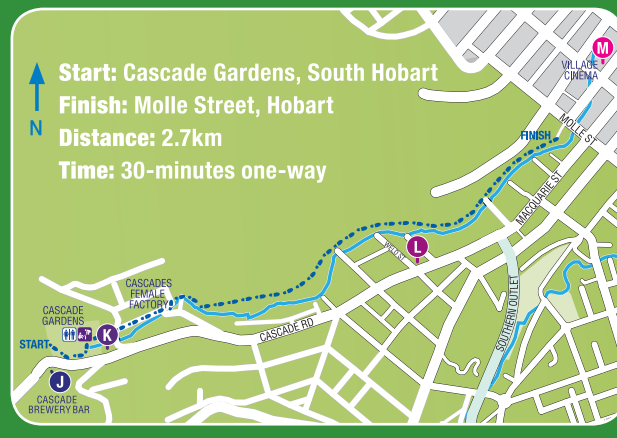
Walking tracks in Hobart

There are plenty of walking tracks close to the city for all ages and abilities. For more information, go to: www.greaterhobarttrails.com.au.

HOBART RIVULET WALKING TRACK

Follow Hobart Rivulet downstream from the foot of kunanyi/Mt Wellington into the city. A gentle, easy downhill walk, suitable for prams.

Up until the 1860s, Hobart Rivulet was the main source of fresh water for the new settlement and so the colony grew along its banks.



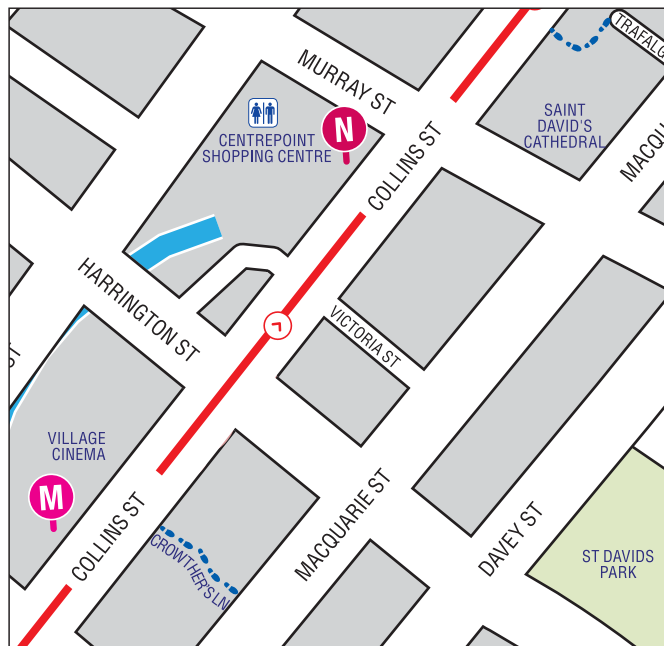


VILLAGE CINEMA

Collins Street (Near Barrack Street Intersection), HOBART



- Catch Hollywood blockbusters and great art-house films at **Village Cinemas**. Add a touch of luxury with selected films screening in Gold Class.
- There's plenty of fun to be had with laser tag and arcade games for all ages.
- A short walk to **Centrepoint Shopping Centre** and the retail stores that border the southern part of the CBD shopping precinct.
- Hop back on the bus after completing the **Hobart Rivulet Walking Track** (page 37).



There's more to do in Hobart and Beyond



Hobart waterfront at sunset
Luke Tscharke

In Southern Tasmania it doesn't really matter whether you love trekking into the wilds, sipping on award-winning whisky, or venturing deep into an underground museum.

We have a little something for everyone in a place so diverse that you can be atop kunanyi/Mount Wellington and surfing at a beach on the same day. Or you could be cruising up the River Derwent and meeting a local artisan in Salamanca on the very same afternoon.

We invite you to explore Hobart and beyond, and experience everything this special place has to offer.



Tasman Island
Jason Charles Hill



Dark Mofo: Winter Feast
Adam Gibson



#hobartandbeyond
@hobartandbeyond

hobart & beyond

hobartandbeyond.com.au

Photos courtesy Tourism Tasmania.



HOBART CBD

Collins Street (Near Murray Street Intersection), HOBART



- **Elizabeth Street Mall** is one of Hobart's major retail precincts.
- Visit the **Cat & Fiddle Arcade** for the latest fashion trends. Hey diddle diddle, when the clock strikes the hour make sure you're there to see the cow jump over the moon.
- A wide variety of retail outlets, department stores, independent speciality stores, cafés, fast food outlets, restaurants and bars. As well as a supermarket, banks, foreign currency exchange, pharmacies, post office and newsagents.



1



Plan a trip around Hobart from the palm of your hand.

Download the **Metro Tasmania** app to find the bus to get you there.



metrotas.com.au

13 22 01





TASMANIAN MUSEUM AND ART GALLERY & MARITIME MUSEUM

Argyle Street (Near Davey Street Intersection), HOBART



- Delve into Tasmania's unique and fascinating history at the **Tasmanian Museum and Art Gallery** and the **Maritime Museum of Tasmania**.
- Be sure to check out any current public talks, tours, school holiday programs and

other fun family activities.

- Enjoy the freshest seafood at one of **Constitution Dock's** waterfront restaurants or pick up the "catch of the day" from the local fishermen.

NOTE: Hop-off only, no pick-up



Tasmanian Museum and Art Gallery Stories that move you



Visit one of Australia's oldest museums to learn about Tasmania's natural and cultural history, admire important Colonial artworks, explore an exciting gallery just for children and even come face-to-face with a Tasmanian Tiger!

Award-winning galleries and temporary exhibitions | Family-friendly activities and events | Free guided tours | Shop | Free wifi

Free admission | 10:00 am – 4:00 pm

Open Tuesday – Sunday, 1 April – 24 December
Open daily, 26 December – 31 March
Closed Good Friday, Anzac Day (25 April) and Christmas Day

(03) 6165 7000

www.tmag.tas.gov.au



VISIT Tasmania's finest collection of maritime heritage

'a fantastic collection'



May Queen in front of the Maritime Museum

hidden treasures in a heritage building

Corner of Argyle & Davey Streets, Hobart
Bus stop O/P on the Red Decker City Loop



OPEN 9am–5pm
except Good Friday & Christmas Day

(03) 6234 1427 www.maritimetas.org



View across Consitution Dock to the library. Circa 1920.




How was your tour?

We'd like to know. Review us on TripAdvisor!
Just visit tripadvisor.com.au/reviewit and look for Red Decker Hobart.

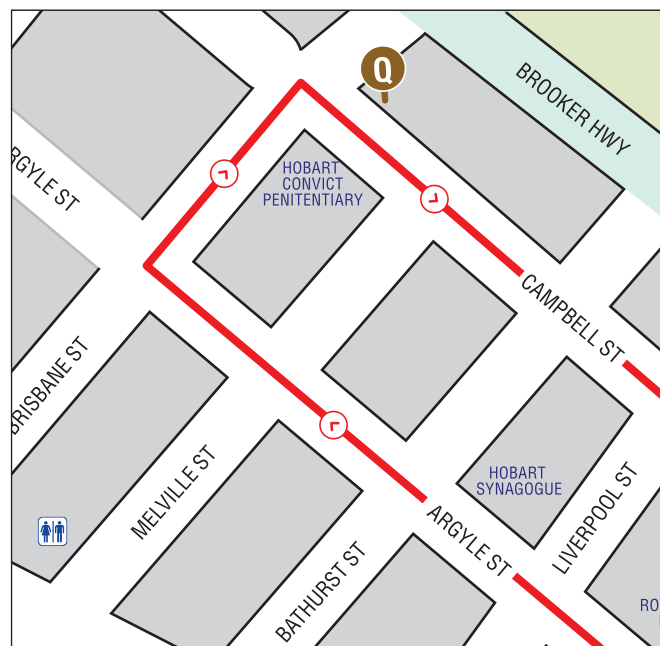


HOBART CONVICT PENITENTIARY

Corner of Brisbane Street & Campbell Street, HOBART



- The Hobart Convict Penitentiary was built in the 1830s and is one of Australia's most significant convict precincts and the dark heart of the convict system in Tasmania.
- **PANDEMONIUM** 'The Convict Film Experience' Tour
- Daytime guided access through the courtroom, tunnels, chapel, solitary confinement and the gallows.
- Watch an immersive audio-visual presentation that explores the journey from conviction, to transportation and beyond.



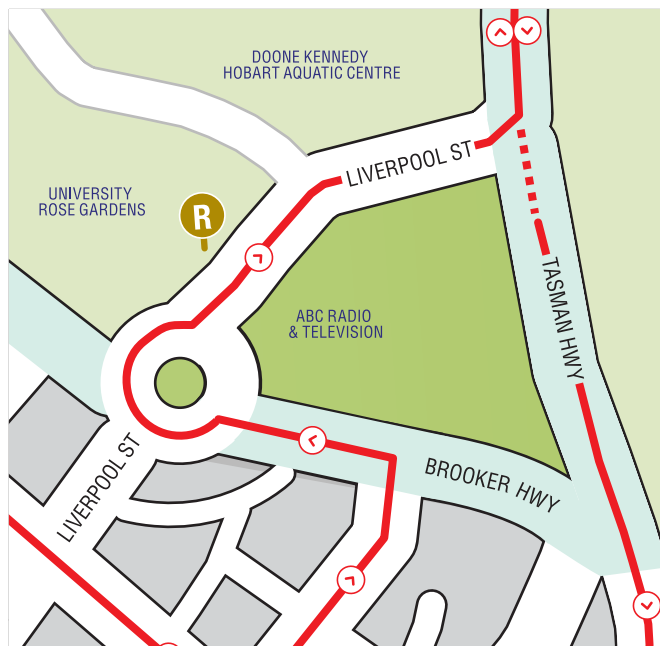


AQUATIC CENTRE

Opposite ABC Building, Liverpool Street, HOBART




- Enjoy the Olympic size swimming pool, leisure pools, water slide, spa, sauna, steam room, gym and fitness classes at the **Doone Kennedy Hobart Aquatic Centre**.
- Admire 40 different rose varieties at the **University Rose Gardens**.
- Explore the open space of the **Queens Domain**, including **Hobart Cenotaph** and **Soldiers Memorial Avenue**.
- Walk along the **Intercity Cycleway** following the River Derwent upstream with lots of places to explore en route.



QUEENS DOMAIN

A place for the people and a variety of historical, cultural, natural and sporting attractions including the Hobart Cenotaph, Bridge of Remembrance, Royal Tasmanian Botanical Gardens, Government House, Old Hobart Zoo, Soldiers Memorial Avenue, Doone Kennedy Hobart Aquatic Centre, Tasmanian Cricket Association Ground, Domain Athletic Centre, Domain Tennis Centre, Soldiers Memorial Oval, Joggers Loop, nature-based playscape at Legacy Park, picnic facilities and plenty of bicycle and walking tracks.

The slopes of the Queens Domain contains the last of Hobart's original endemic grassland and is habitat for a variety of native birds. Aboriginal middens have been found here, giving evidence of human habitation long before European settlement in 1803.



The last Tasmanian Tiger (thylacine) died in captivity at Beaumaris Zoo in 1936.

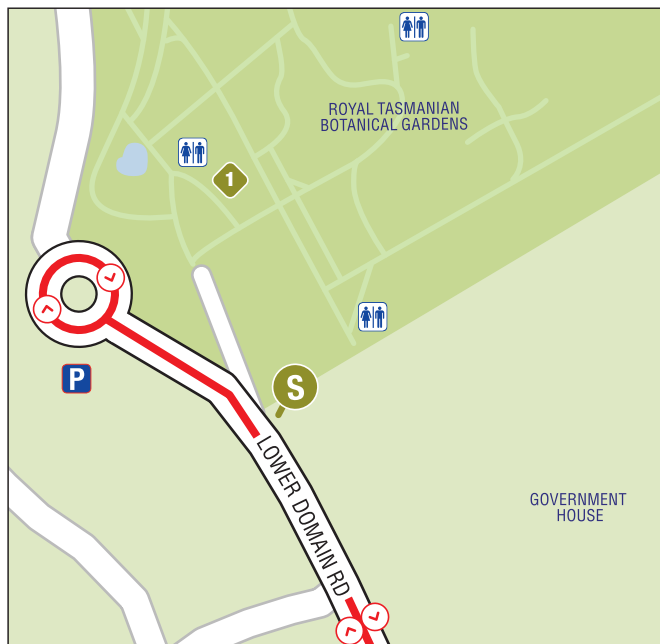


BOTANICAL GARDENS

Outside Main Entrance, Lower Domain Road, HOBART



- The **Royal Tasmanian Botanical Gardens** are Australia's premier cool climate garden. Stroll through 14 hectares of unique collections including the Japanese Garden and historic Conservatory. Visit the Lily Pond and Community Food Garden or the world's only Subantarctic Plant House.
- Enjoy a meal with great views and have a browse in the **Botanical Shop**.
- It's a short walk to the **Tasman Bridge** with spectacular views of the **River Derwent**.



1



Show your Red Decker ticket for a 10% discount in the Botanical Shop and a FREE 4 pack of postcards!



DON'T MISS A VISIT TO OUR BOTANICAL GARDENS

One of the most visited attractions in Tasmania, this is Australia's premier cool climate garden.

Grab a map at the Visitor Hub and explore our 14 hectares of Gardens. Take a tour and with your personal guide discover the stories and secrets behind the plants and architecture. Find something special to take home at the Botanical Shop, with a great range of giftware and Tasmanian made products.

Sprout Takeaway is open for coffee and light snacks or enjoy a meal with a view at the fully licensed Succulent Restaurant.

Entry by donation. Gardens and Restaurant open daily. Book your tour at the Visitor Hub.



W: gardens.rtbg.tas.gov.au P: 03 6166 0451





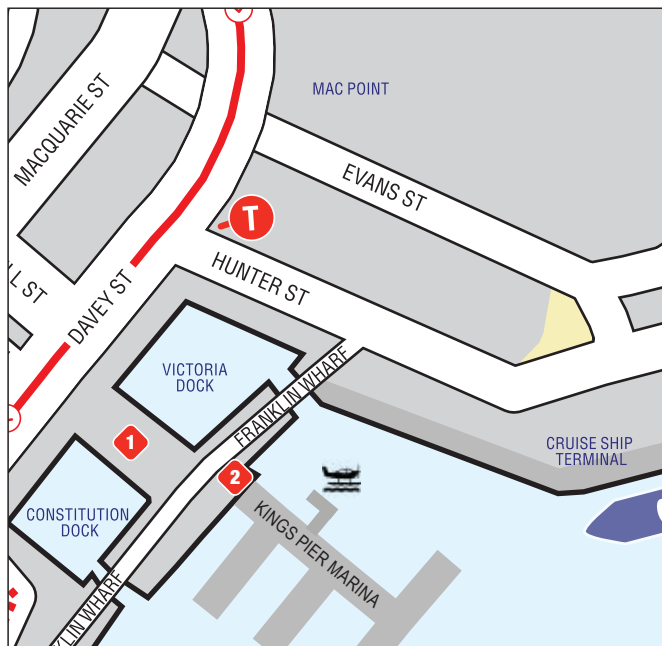
VICTORIA DOCK

Victoria Dock at Davey Street, HOBART



- Wander along **Victoria Dock**, home of Hobart's commercial fishing fleet and explore a selection of cafés, bars, galleries and boutique stores.
- Book an air, land or sea tour at one of the waterfront tour operators.
- Enjoy fresh, locally caught seafood and a cocktail at a waterfront restaurant or pick up the "catch of the day" from the local fishermen.
- **Cruise Ship Terminal.**

NOTE: Hop-off only, no pick-up



1



Three seafood restaurants.
One iconic location.

LOWER DECK
Mures

PEARL + CO.

UPPER DECK
Mures

Victoria Dock, Hobart
(03) 6231 2121
mures.com.au

2



Above & Beyond

—TASMANIAN SEAPLANES—

KINGS PIER MARINA
SCENIC FLIGHTS • LUXURY TRANSFERS • CUSTOM CHARTERS
WWW.ABOVEANDBEYOND.FLIGHTS



WHAT CAN YOU SEE?

Look out for these Hobart icons. How many can you find?

1. kunanyi/Mt Wellington looking over the city of Hobart.
2. Abel Tasman Monument at Salamanca Place, commemorating the Dutch explorer who named Van Diemen's Land (now Tasmania).
3. Vintage red post box located at the end of Castray Esplanade.
4. The tower of St Georges Church in Battery Point, one of the oldest Anglican churches in Tasmania.
5. A flock of ducks crossing the road near Wrest Point Casino.
6. The tallest building in Hobart - Wrest Point Casino is 73m high!
7. Military guns on display outside Anglesea Barracks.
8. Hey diddle diddle, the Cat & Fiddle Arcade.
9. A Tasmanian tiger standing on a beer keg in Collins Street.
10. Queen Victoria Clock Tower at Hobart General Post Office. How many other clocks can you see in Hobart?
11. A pair of huskies outside Mawson's Huts Replica Museum.
12. An old ship's anchor outside the Maritime Museum.
13. The Tasman Bridge over the River Derwent.
14. The gates to the old Beaumaris Zoo, the site of the last known living Tasmanian tiger (thylacine).



15. Hobart Cenotaph, a commemorative military monument located within the Queens Domain.

16. Can you see any cruise ships or wooden sailing boats in port today?



?

kunanyi/Mt Wellington is 1,270 metres high and is easily spotted in Hobart. How many photos of kunanyi/Mt Wellington can you find in this book?

WORD SEARCH

Find and circle all of the words in the list.

R	N	V	A	E	X	P	L	O	R	E	T	A	R	Y
H	U	E	U	R	Z	C	M	U	M	A	R	I	E	A
Z	I	O	D	B	C	U	H	A	K	Q	A	N	S	C
F	M	S	T	R	E	H	R	U	L	W	B	A	T	H
J	R	Q	T	S	A	K	I	A	A	S	O	M	A	T
L	Y	I	U	O	E	G	D	T	W	L	H	S	U	C
N	Z	M	V	T	R	V	M	T	E	K	T	A	R	W
O	I	E	S	E	E	Y	C	S	P	C	D	T	A	P
X	F	A	C	N	R	I	U	H	V	Y	T	Q	N	T
N	Q	I	T	U	V	B	U	O	Y	V	F	U	T	Z
F	T	U	E	N	I	C	A	L	Y	H	T	U	R	G
Y	R	J	O	Y	U	G	C	I	H	K	R	A	P	E
E	V	C	S	O	O	O	J	D	E	G	D	I	R	B
G	U	R	X	I	O	J	M	A	X	F	P	P	L	E
F	M	F	U	N	Z	K	F	Y	B	E	A	C	H	Q

ADVENTURE
ARCHITECTURE
BEACH
BRIDGE
BUS
CITY
CONVICT
EXPLORE

FUN
GARDEN
HISTORY
HOBART
HOLIDAY
MARKETS
MOUNTAIN
MUSEUM

PARK
RESTAURANT
RIVER
TASMANIA
THYLACINE
TOUR
WALK
YACHT

PLAYGROUNDS

There's lots of fun playgrounds in and around Hobart.
You'll find these ones near Red Decker bus stops.

ARTHUR CIRCUS – Arthur Circle, Battery Point
CASCADE GARDENS – McRobies Road, South Hobart
HENSLOW PARK – Francis Street, Battery Point
MARIEVILLE ESPLANADE – Marieville Esplanade, Battery Point
NAPOLEON STREET PARK – Napoleon Street, Battery Point
PARLIAMENT STREET RESERVE – Parliament Street, Sandy Bay
PRINCES PARK – Castray Esplanade & Salamanca Place, Battery Point
A full list of parks can be found at www.hobartcity.com.au.

RED DECKER SHOP AT BROOKE STREET PIER



24 OR 48 HOUR TICKET

SOUVENIRS & TICKETING

Open daily 8am - 4pm

(03) 6236 9116

www.reddecker.com.au



AVAILABLE FOR CHARTER

CORPORATE EVENTS

WEDDINGS

SOCIAL EXCURSIONS



The Official Sightseeing Guide to Hobart

Publisher: J P Gregory Pty Ltd T/A The Red Decker Company
GPO Box 847, Hobart TASMANIA 7001 | ABN: 31 127 457 087
Phone: 03 6236 9116 | www.reddecker.com.au

Every effort has been made to ensure information is correct at the time of print and is valid as at July 2021. The Red Decker Company accepts no responsibility for any inaccuracy or error contained in this guide book as a result of information supplied. Readers are advised to verify prices and times prior to visiting and/or using any of the attractions and/or services mentioned in this guide book. Discount expiry dates are at the discretion of individual business owners unless otherwise stated.

For more information on Red Decker's transit advertising or to advertise in the next edition of The Official Sightseeing Guide to Hobart, please contact our marketing coordinator on 03 6236 9116 or email marketing@reddecker.com.au.

On the cover: Salamanca Market, City of Hobart and Alastair Bett.

Photos courtesy of Tourism Tasmania, Stu Gibson, Julia Smith, Poon Wai Nang, Paul Sinclair, Garry Moore, Kathryn Leahy, Simon Cuthbert, Tara Downey, Angel Blue Enterprises Pty Ltd, City of Hobart, Wrest Point, Cascade Brewery Co., National Trust Tasmania, Royal Tasmanian Botanical Gardens and Ashton & Peek.

Edition No. 4, 2021/22. © Copyright 2021.

Graphic Design by Louise Vining, Essey Pike, Red Decker Company.

Produced by Franklin Direct, 7009.

This booklet is printed using environmentally friendly papers and inks.



ADVENTURES

for the **WHOLE FAMILY** to
ENJOY



- ☒ Airwalk
- ☒ Wheelchair friendly
- ☒ Huon Pine Walk
- ☒ Swinging Bridge Walk
- ☒ Eagle Hang Glider
- ☒ Café & Visitor Centre
- ☒ Twin River Rafting
- ☒ Accommodation
- ☒ RV & Caravan camping
- ☒ Pet Friendly

tahuneadventures.com.au



ELIZABETH ST PIER

FISH FRENZY



Fish Frenzy

Come and experience what the locals have enjoyed for over 20 years, the best Tasmanian Fish and Chips. Casual dining, enjoy grilled and battered seafood, along with freshly made salads of your choice, matched with something from the extensive beer and wine list on offer. Dine in or takeaway.
No Bookings Required

[facebook/fishfrenzyhobart](https://facebook.com/fishfrenzyhobart)
fishfrenzy.com.au

ON THE WATERFRONT

